

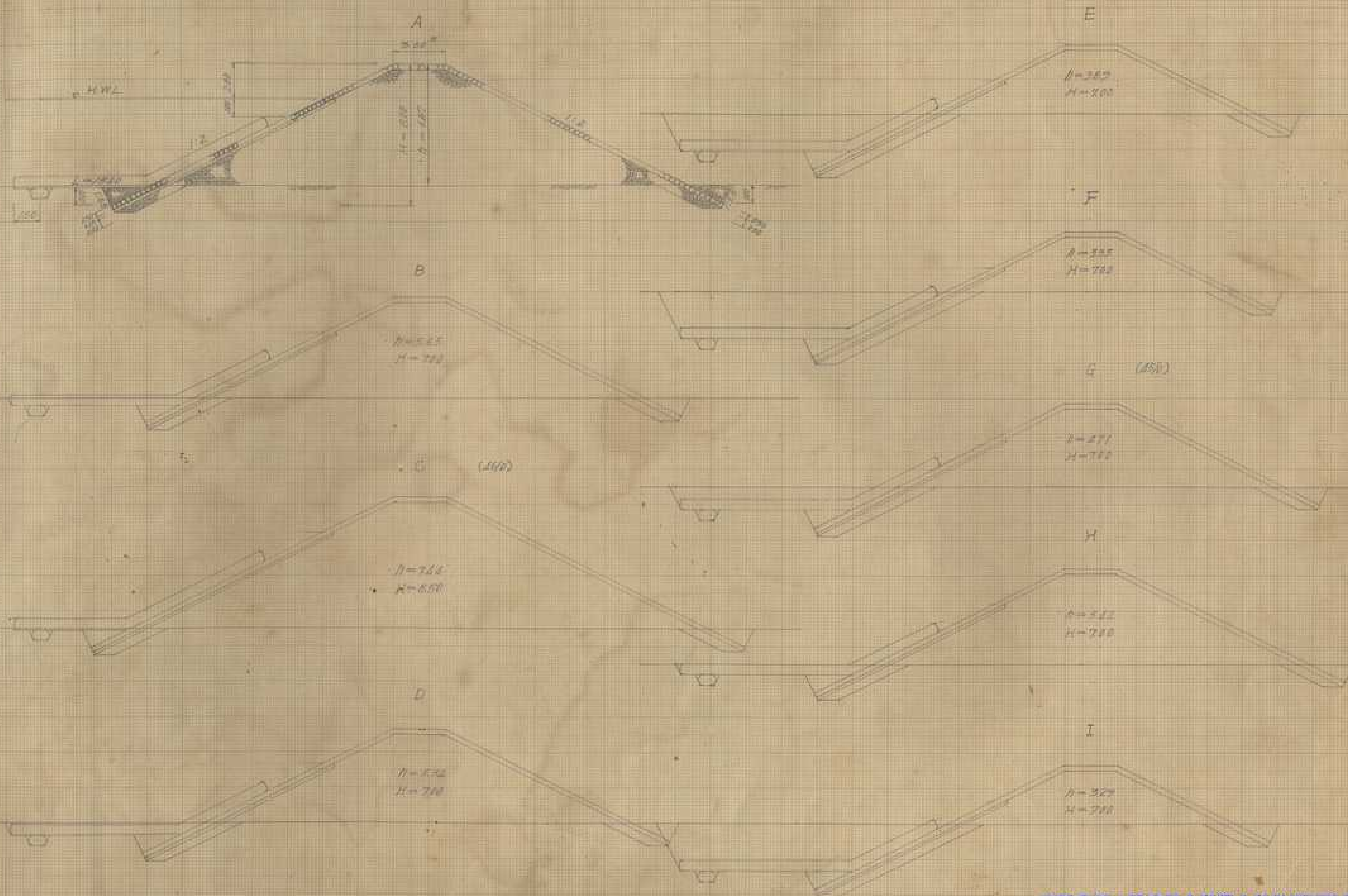
民國二十四年度

# 卑南大溪治水計畫材料計算用圖面

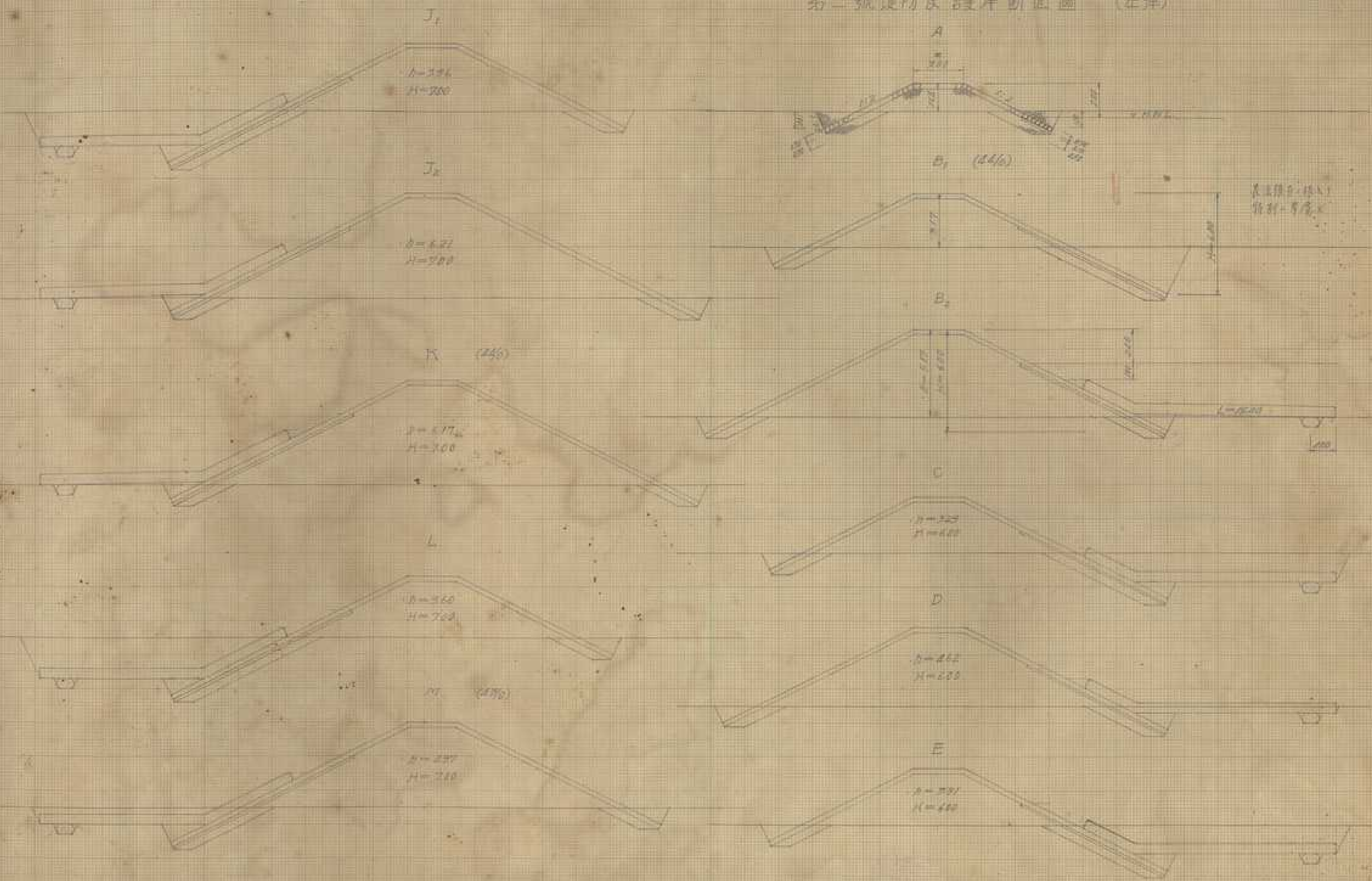
縮尺二百分之一

|                |               |
|----------------|---------------|
| 水利局河川治理規劃處陳資軒室 |               |
| 名稱             |               |
| 編號             | 42-24-341403† |
| 備註             |               |

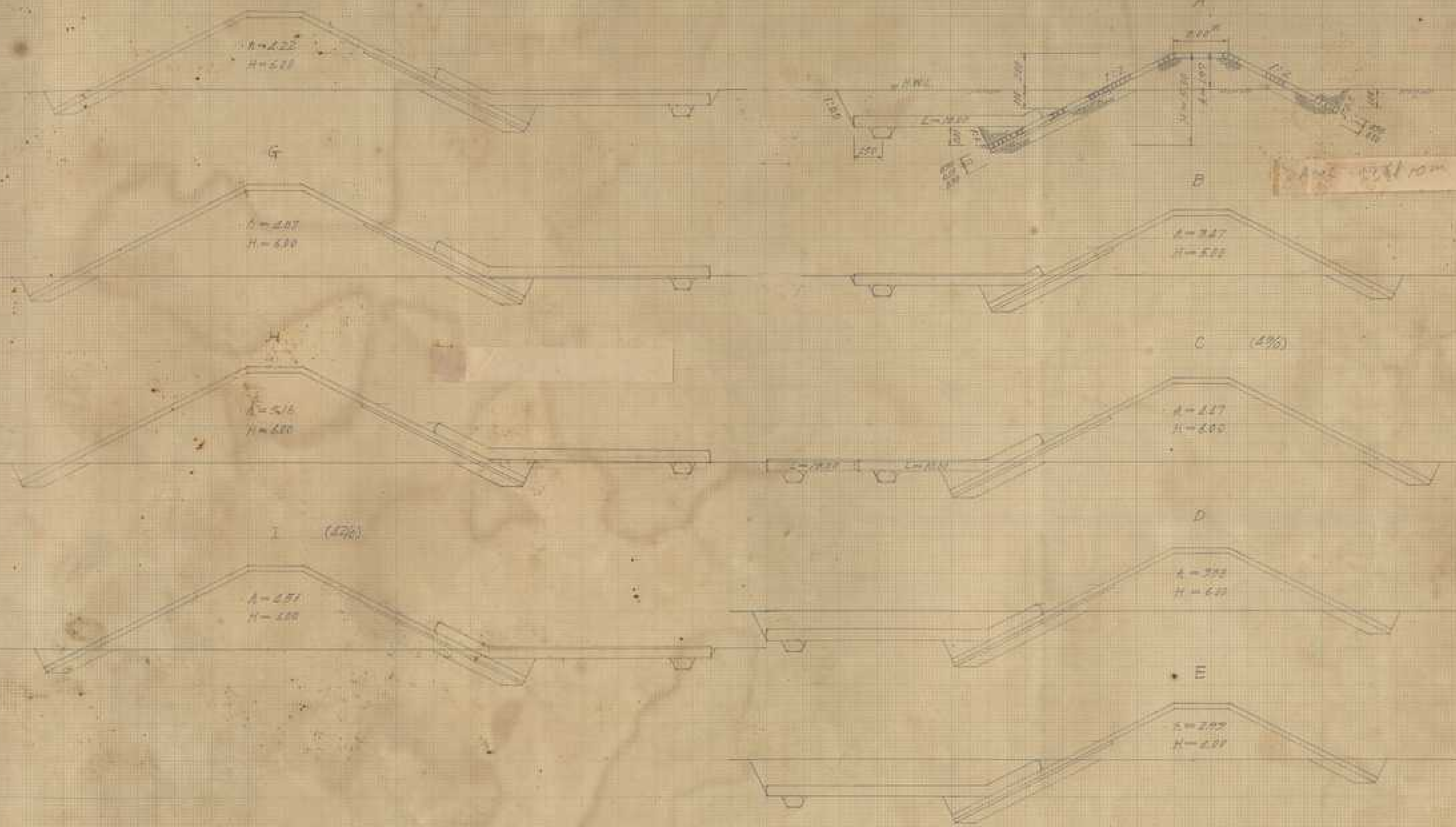
第一號堤防及護岸断面圖 (右岸)



第二號堤防及護岸切面圖 (左岸)



第三號堤防及護岸剖面圖 (右岸)



F (41)

A=551  
H=751

K

A=541  
H=750

G

A=517  
H=751

L (406)

A=575  
H=751

H

A=552  
H=751

M

A=565  
H=751

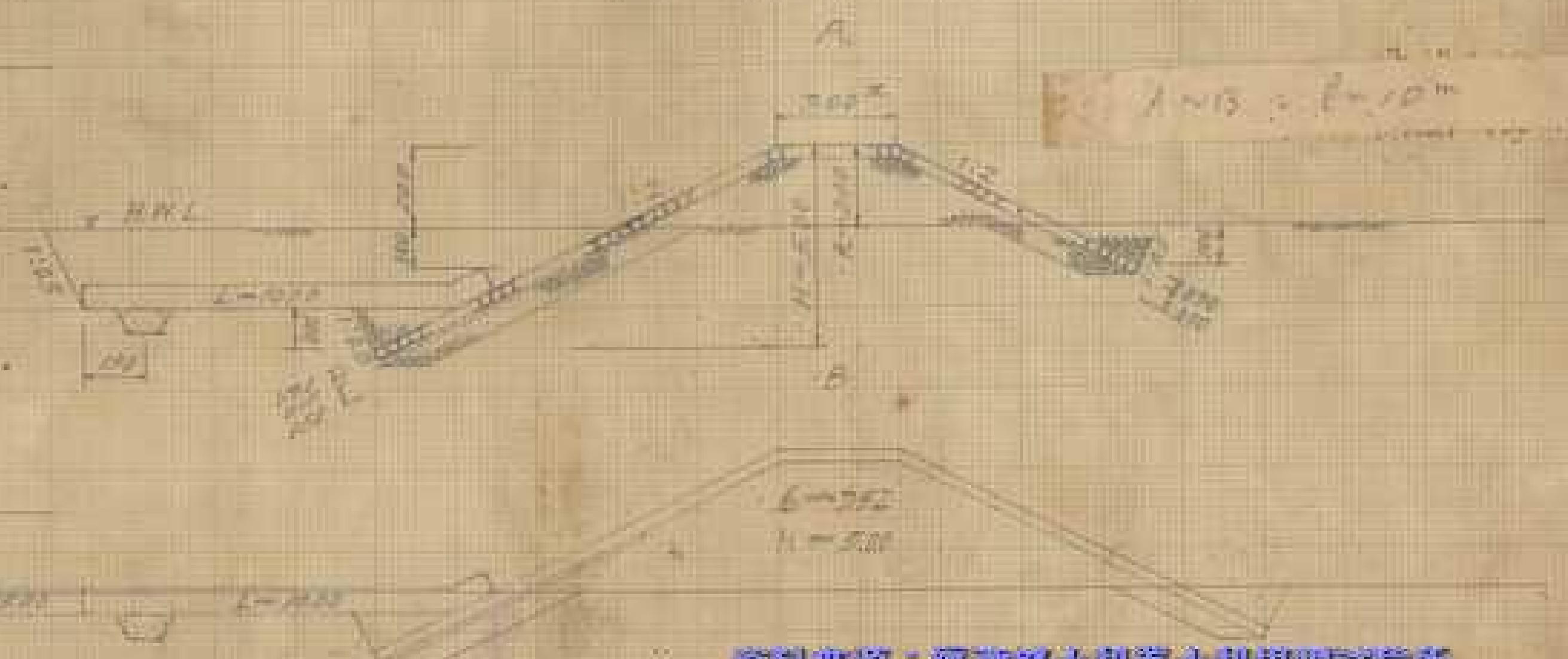
I (404)

A=528  
H=751

断面號堤防及護岸断面圖 (右岸)

J

A=579  
H=751



C (376)

k=2.11  
H=7.00

F<sub>2</sub>

k=2.01  
H=7.00

D

k=2.27  
H=7.10

G (389)

k=2.28  
H=7.00

E

k=2.21  
H=7.00

H

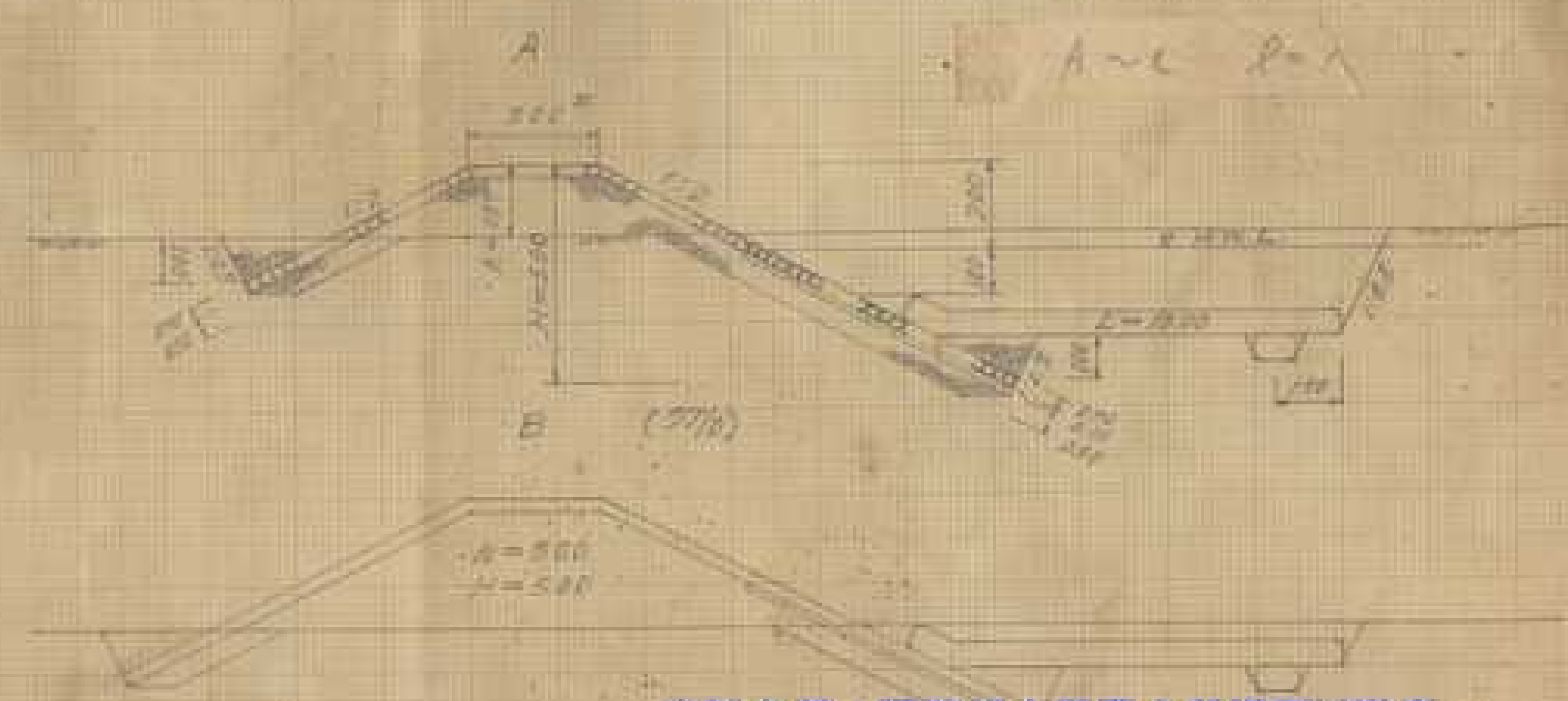
k=2.17  
H=7.00

F<sub>1</sub>

k=2.24  
H=7.00

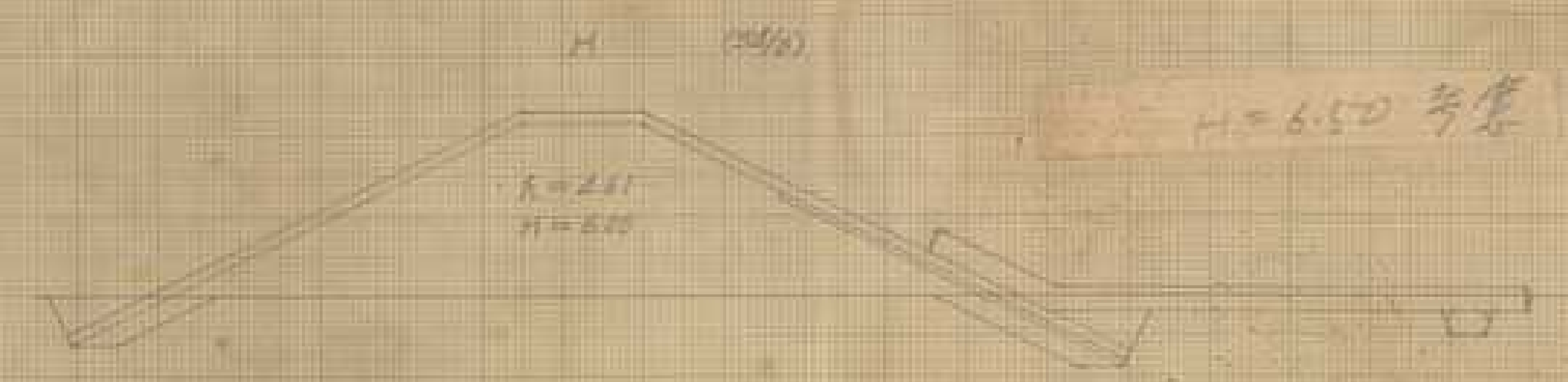
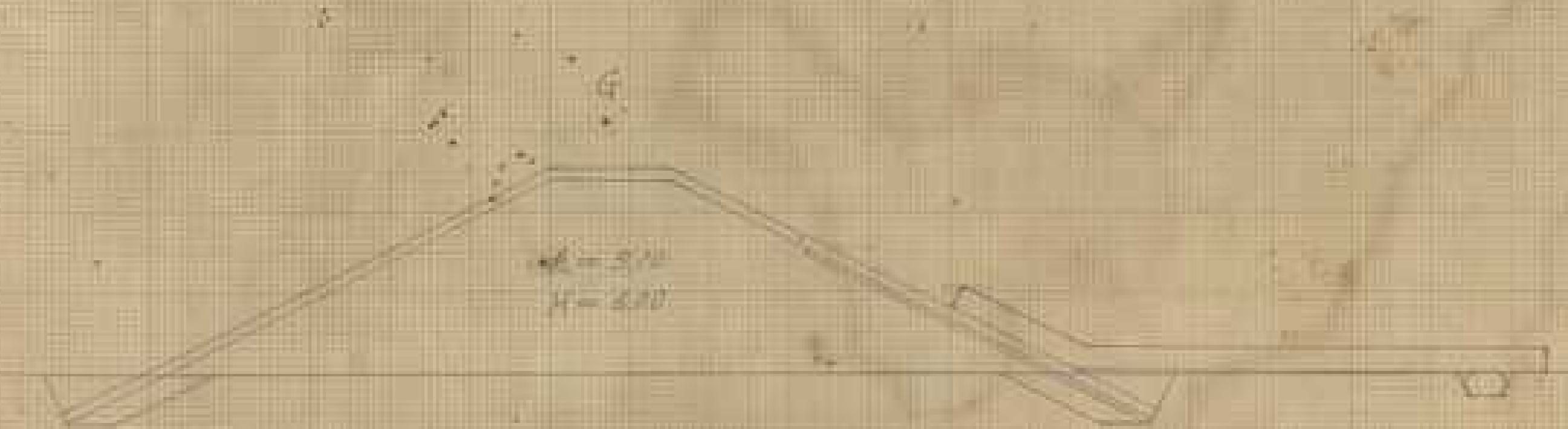


第五號堤防及護岸剖面圖 (左岸)

A~C 剖面




(376)

k=2.00  
H=5.00

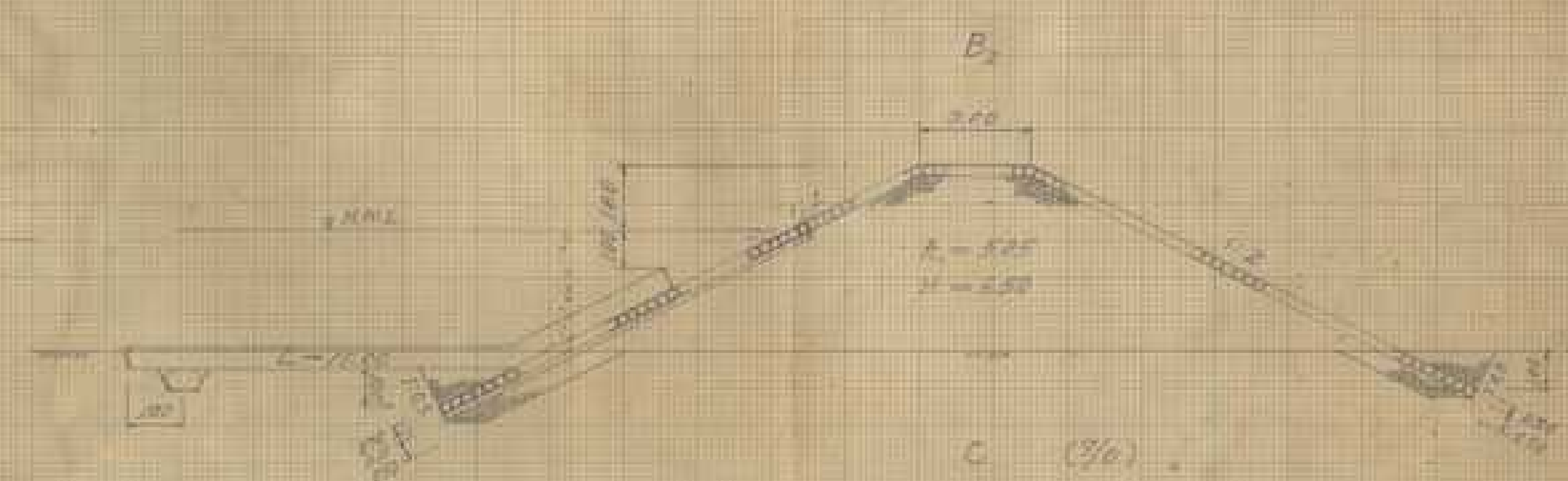


第壹號堤防及護岸斷面圖 (右岸)

混凝土堤高區部

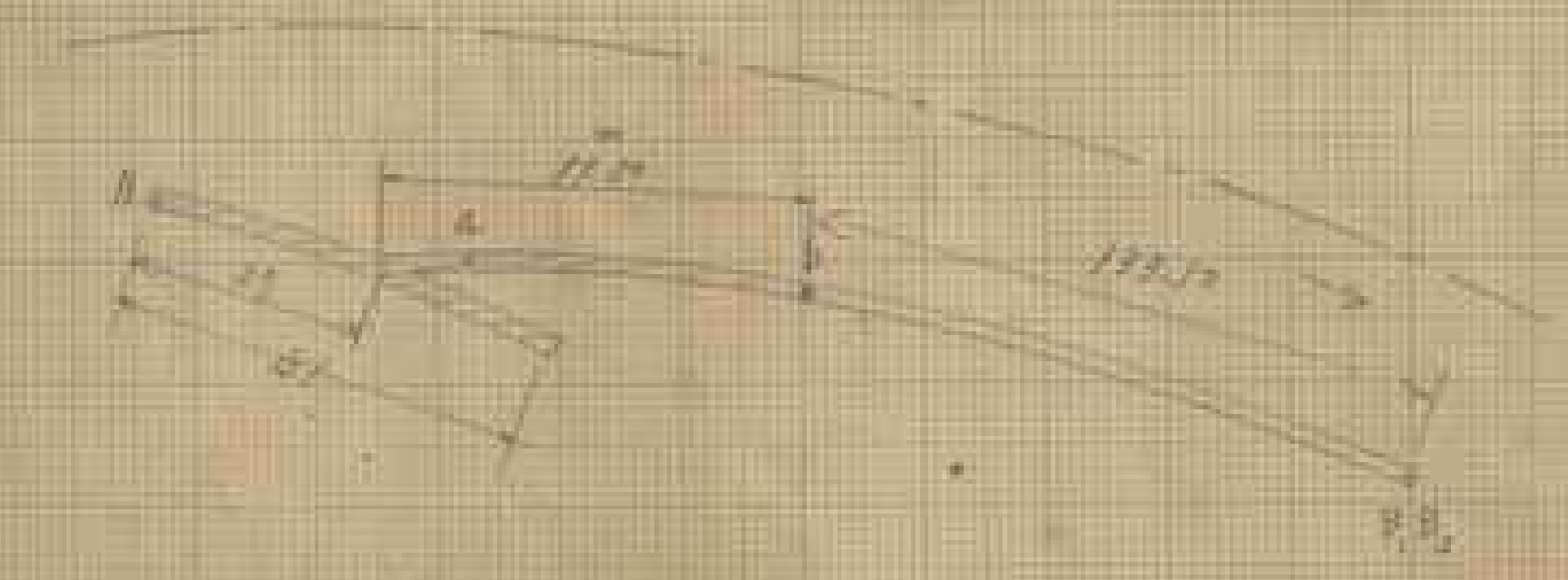
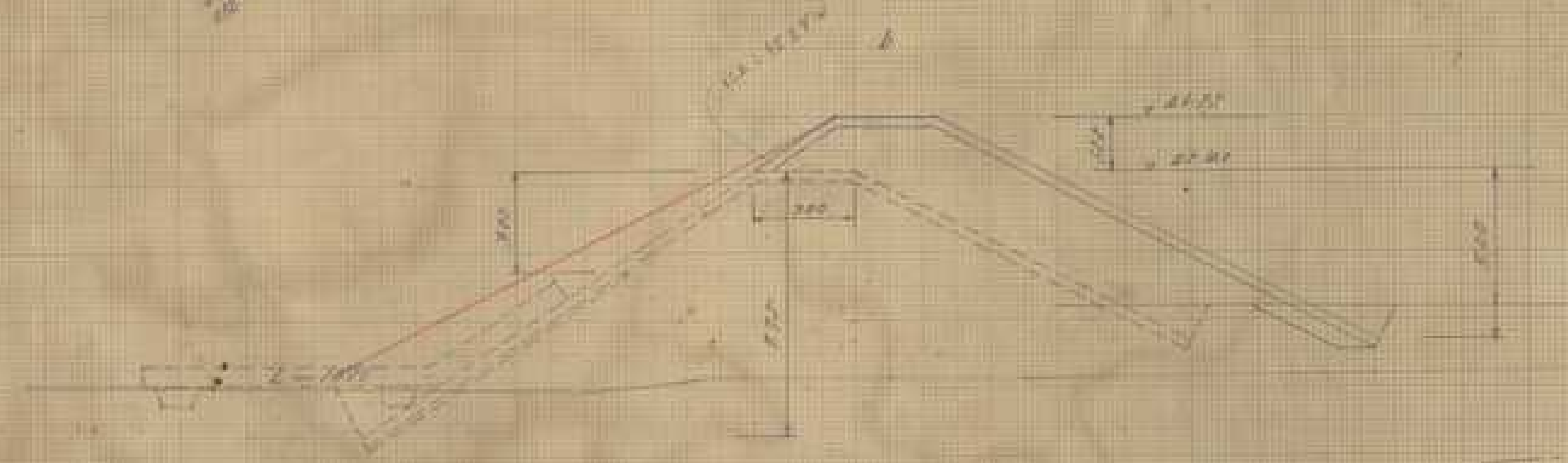
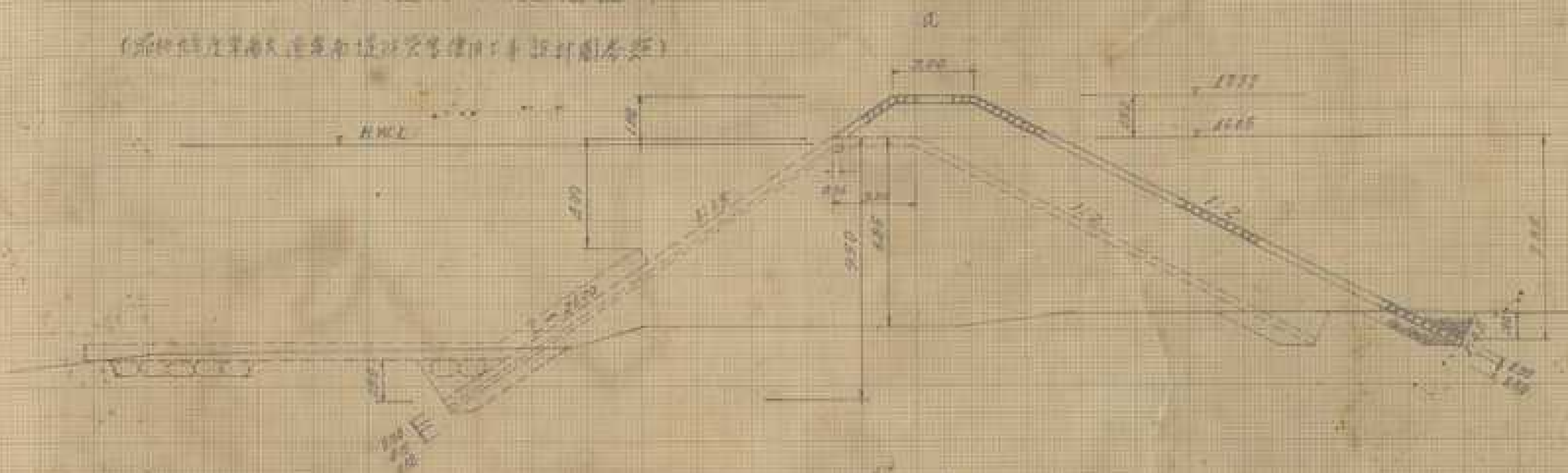


新設部



# 第六號堤防石堤意圖部

(前於1934年著大連港各堤防設計圖卷之二)



(前於1934年著大連港各堤防設計圖卷之二)

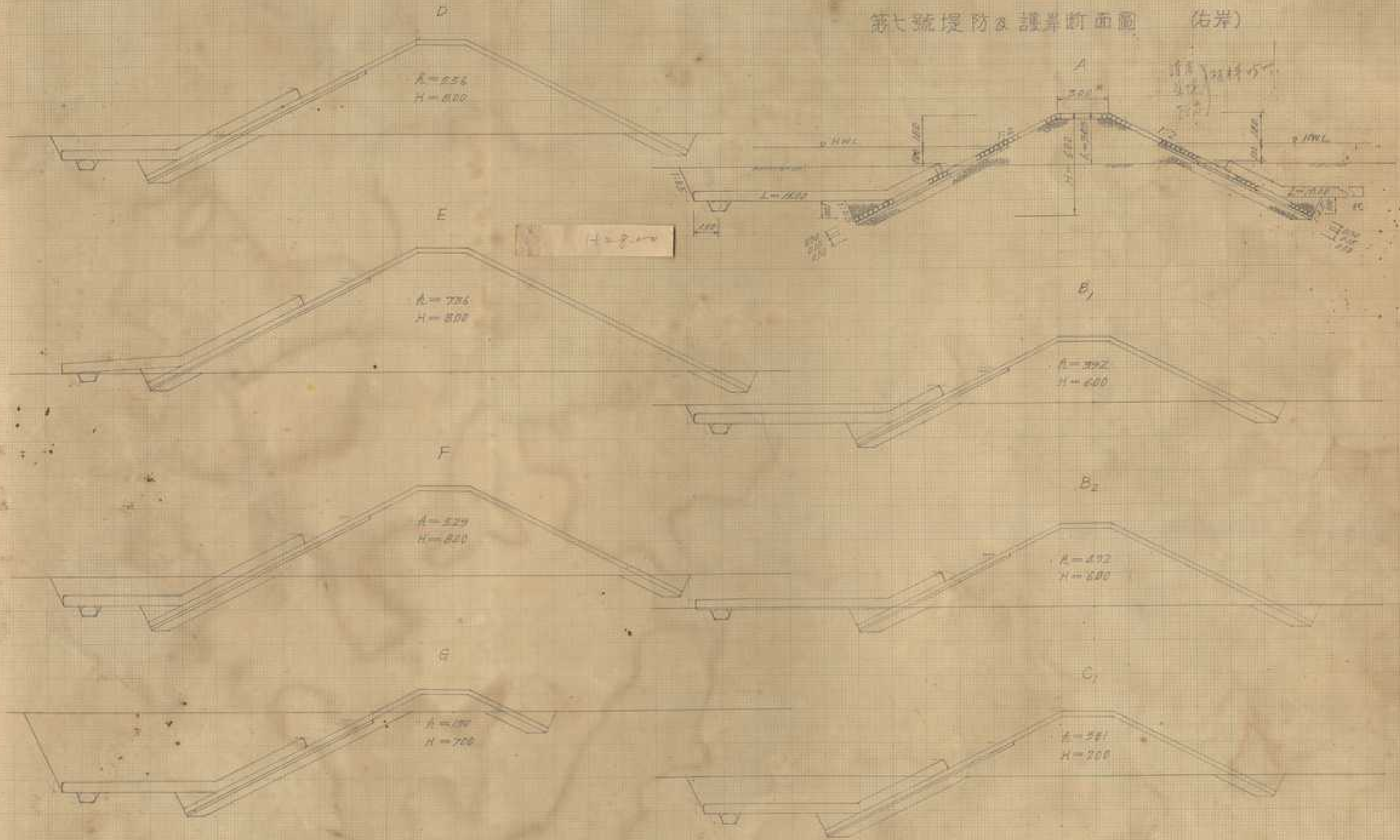


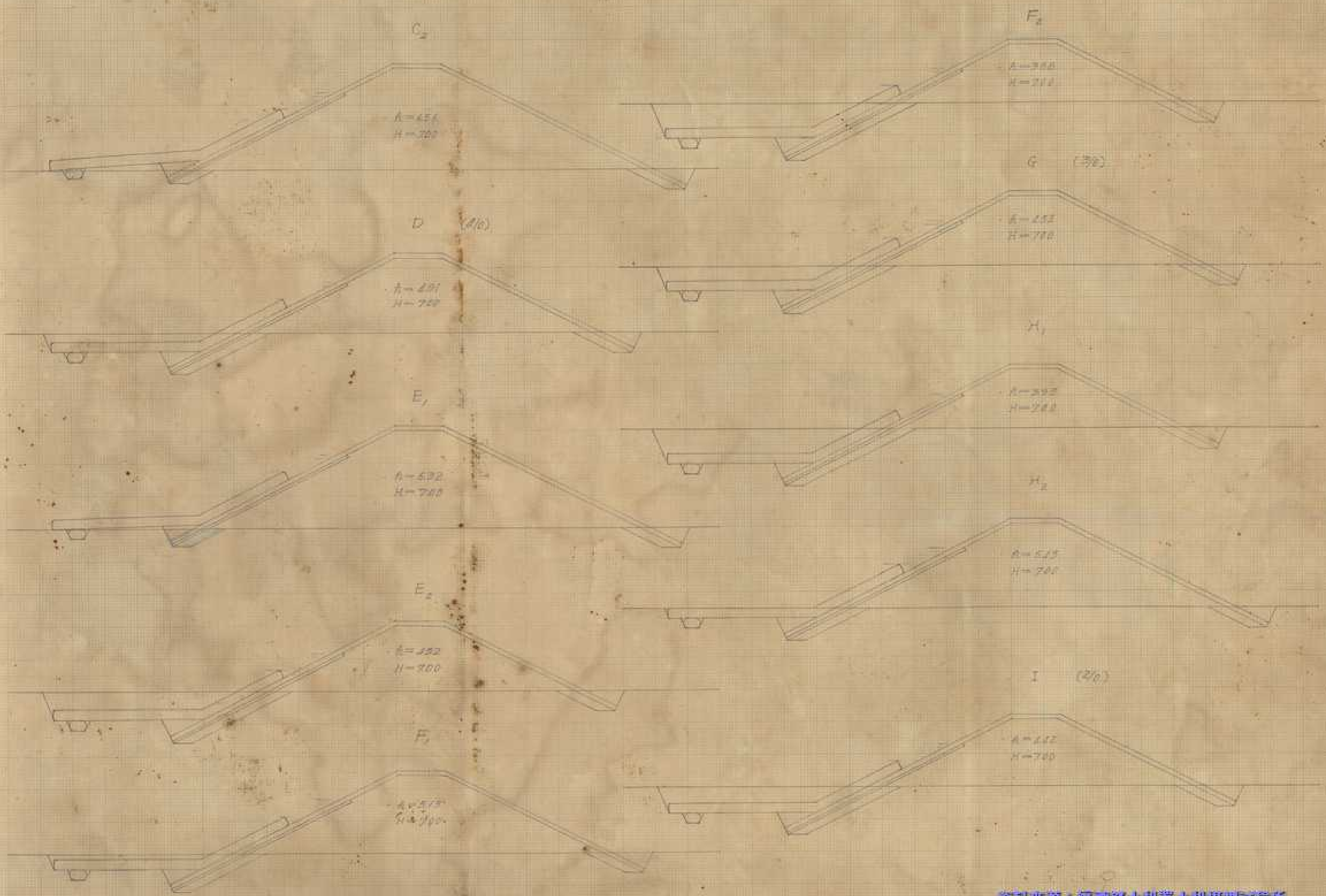
| SE | H.M.C.L. | H.M.C.L. |
|----|----------|----------|
| A  | 25.15    | 27.75    |
| a  | 22.25    | 27.27    |
| b  | 21.15    | 26.15    |
| B1 | 20.15    | 26.15    |

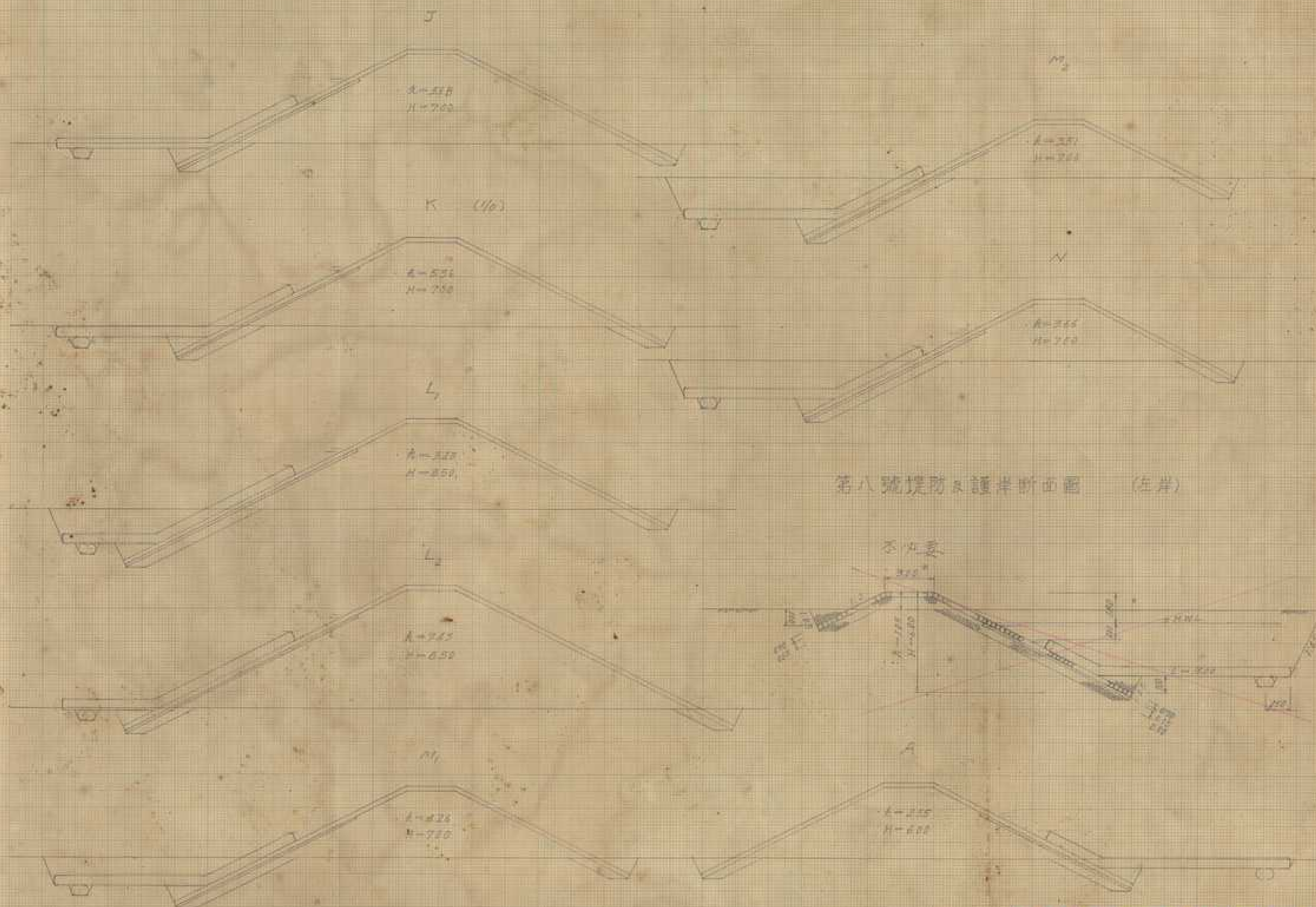
B, 堤高 15.00 公尺



第七號堤防及護岸断面圖 (右岸)







第八號堤防及護岸断面圖 (左岸)

B (2/10)

A=367  
H=600

C

A=305  
H=600

D

A=311  
H=600

E (1/6)

A=367  
H=600

F

A=373  
H=600

第九號橋木墩護岸断面圖 (右岸)

